

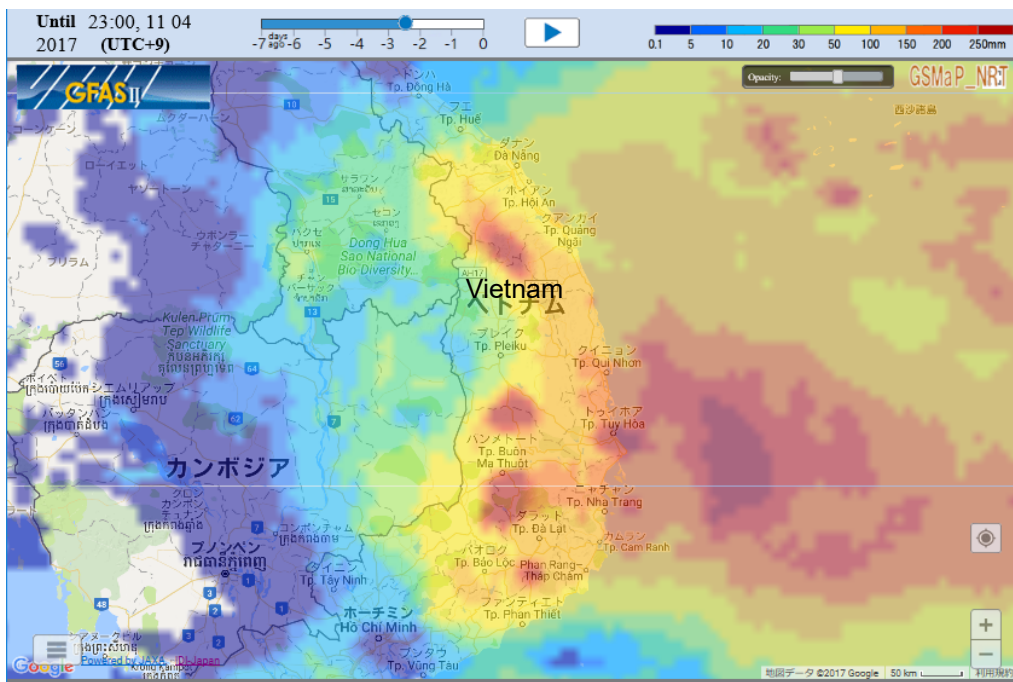
# Vietnam (Central and South) Typhoon DAMREY

Country and Districts	Vietnam (Central and South) Quang Tri, Thua Thien-Hue, Da Nang, Quang Nam, Quang Ngai, Binh Dinh, Kon Tum, Gia Lai, Phu Yen, Dak Lak, Khanh Hoa, Ninh Thuan, Dak Nong, Lam Dong, Binh Thuan	Death	<b>123</b>
Date of Occurrence	November 4, 2017		
Outline	Typhoon Damrey landed near Nha Trang in Khanh Hoa Province with the equivalent strength of a category 2 hurricane affecting more than 4 million people in 15 provinces. As it was just days before Vietnam is due to host APEC summit, the authorities rushed cleaning up in the host city Danang.	Missing	no data

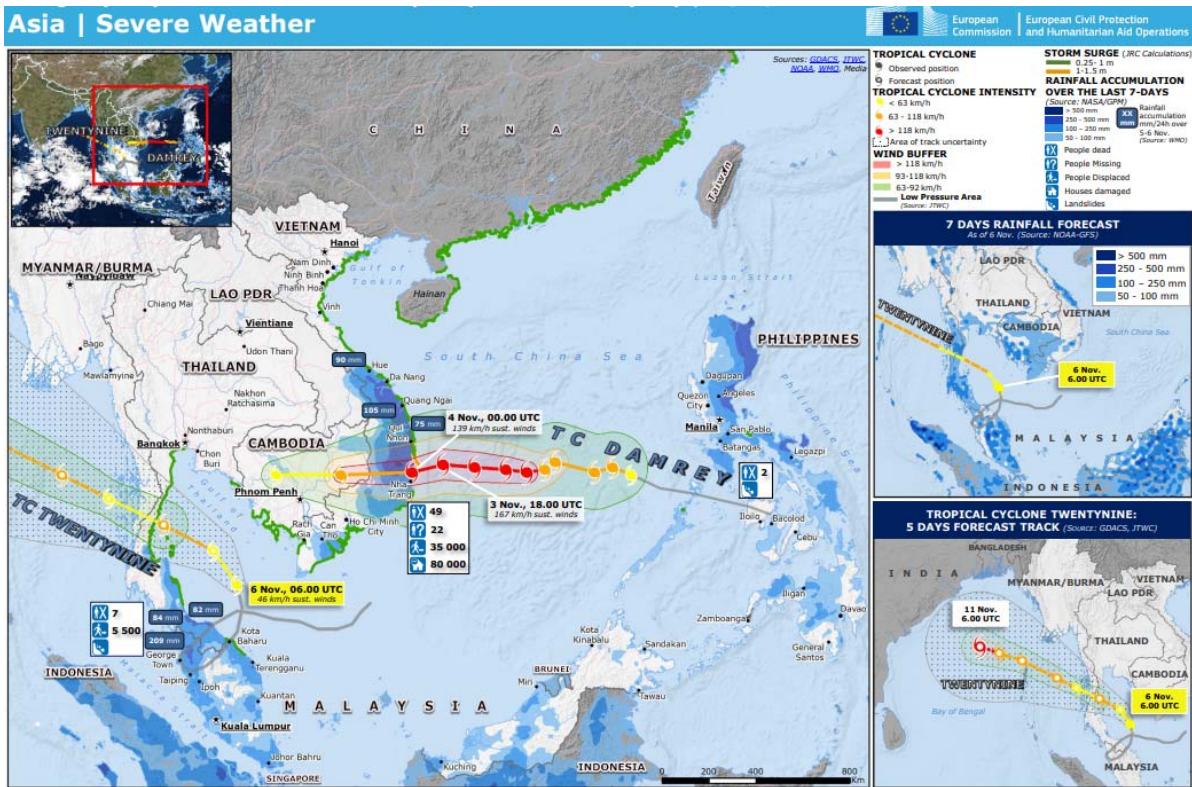
## Precipitation Data from GFASII (Global Flood Alert System Ver.2.1)

GRASII is operated by Infrastructure Development Insutitute-Japan

72 Hours Accumulated Rainfall (11:00pm, November 1 - 11:00pm, November 4 JST)




Damrey's path as of November 6 (European Commissions)



Source: [http://www.gdacs.org/contentdata/dailymap/TC/1000417/ECDM\\_20171106\\_Asia\\_SevereWeather.pdf](http://www.gdacs.org/contentdata/dailymap/TC/1000417/ECDM_20171106_Asia_SevereWeather.pdf)

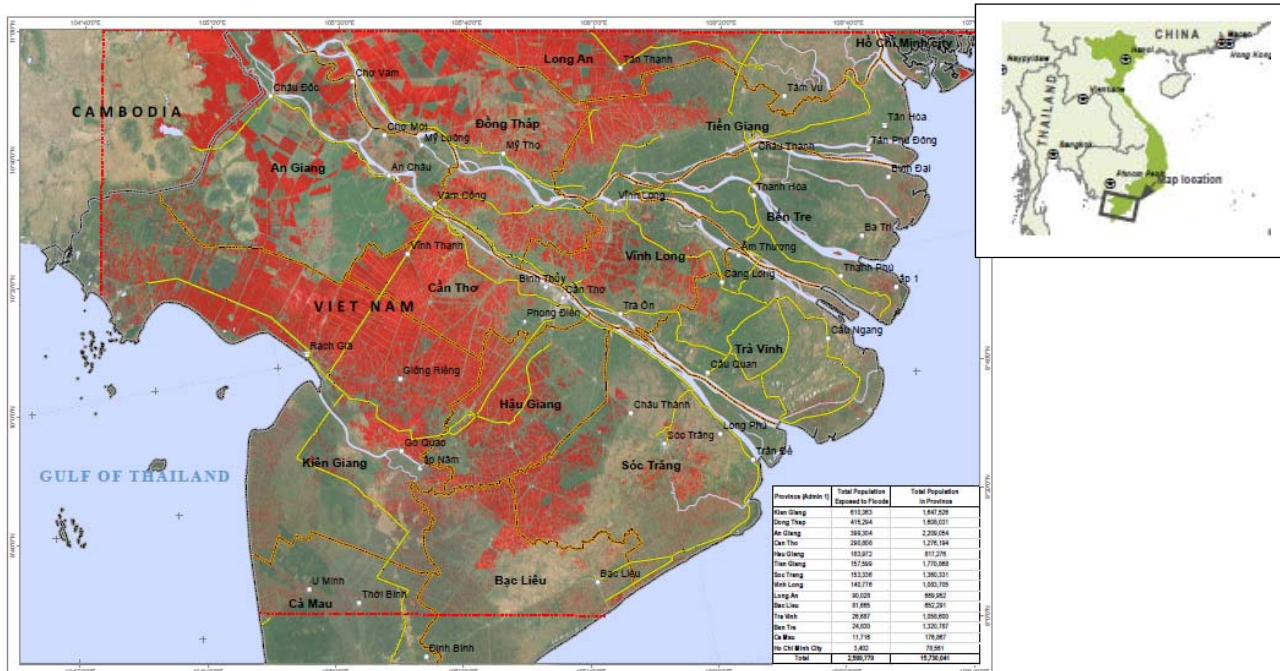
Satellite Image of 1:06am, November 3 EDT before landing (NASA)



Source: <https://www.nasa.gov/feature/goddard/2017/damrey-nw-pacific-ocean>



Inundated Areas (UNOSAT)  
Southern Vietnam as of November 7



Source:

<https://reliefweb.int/map/viet-nam/southern-vietnam-satellite-detected-surface-waters-extent-southern-part-vietnam-imagery>

